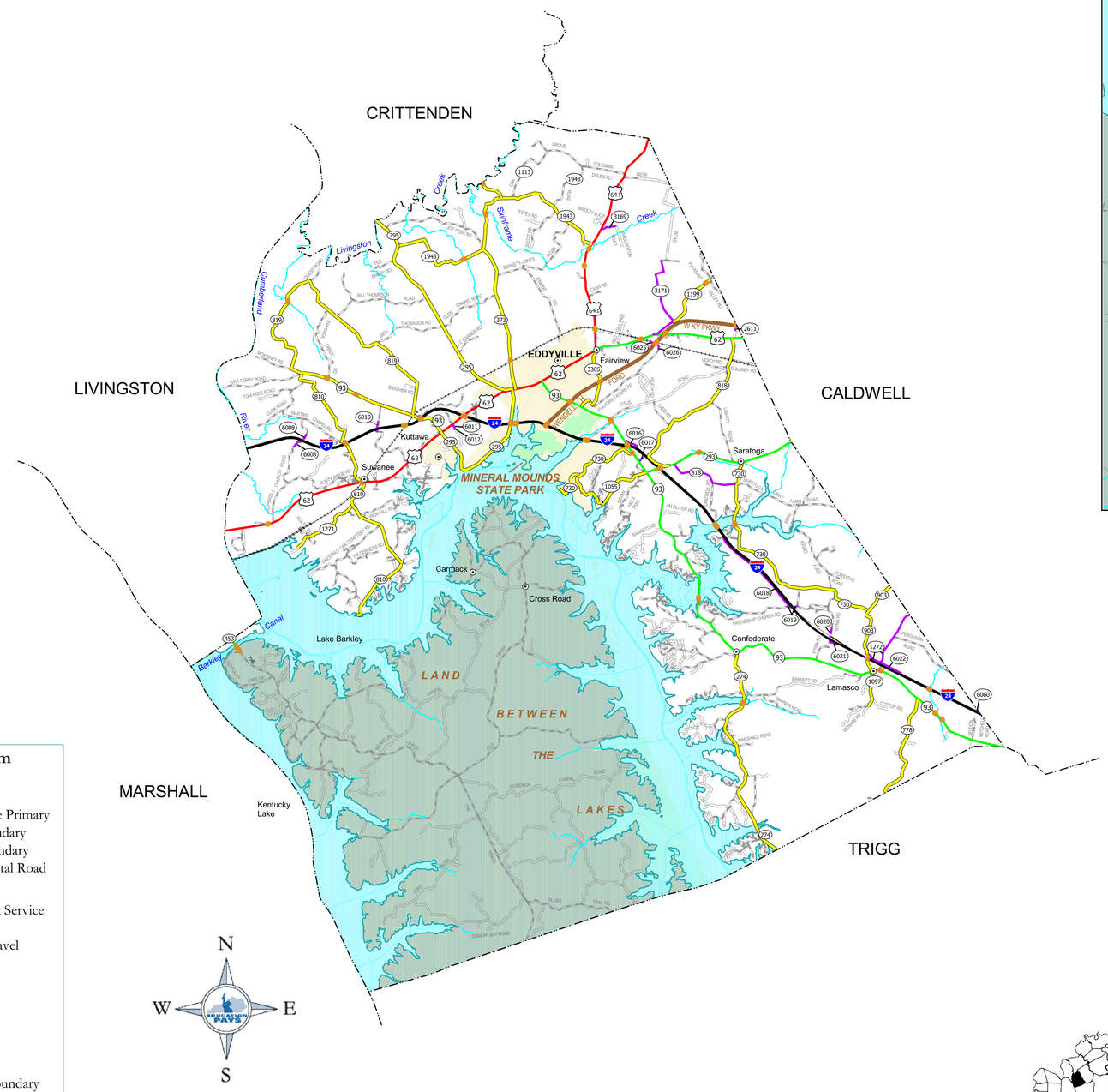

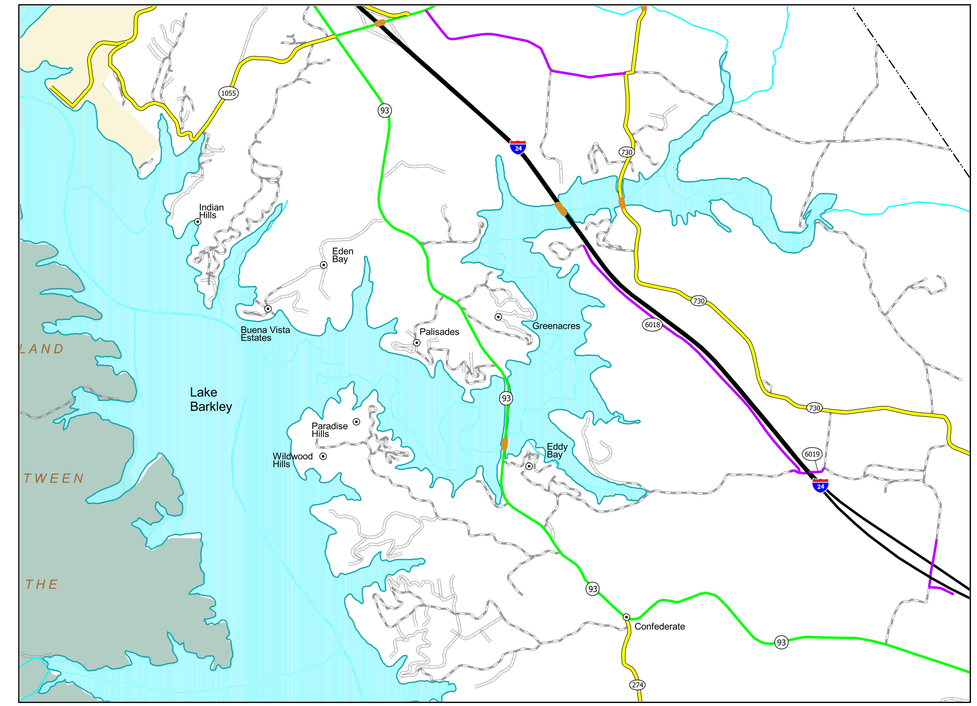

LAKE BARKLEY RESORT AREA

State Primary Road System
- Interstate
- Parkway
- Other State Primary
- State Secondary
- Rural Secondary
- Supplemental Road

Local Road System
- Unspecified or Forest Service
- Unimproved
- Crushed Stone or Gravel
- Intermediate Paved
- High Type Paved

Other Features
- Stream
- Railroad
- Bridge
- City/Town
- Incorporated Area Boundary
- Lake
- Land Between the Lakes
- State Park

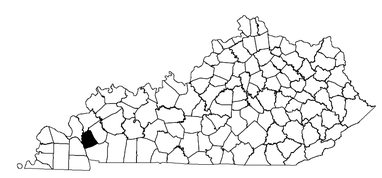

LYON COUNTY KENTUCKY

Last Map Revision: 01/27/01
Last Official Order Change: 1/4/96

Kentucky Transportation Cabinet
Department of Highways
Division of Planning

2 0 2 4 6 8 Miles

3 0 3 6 9 12 Kilometers

Kentucky State Plane Coordinate System (NAD-83)